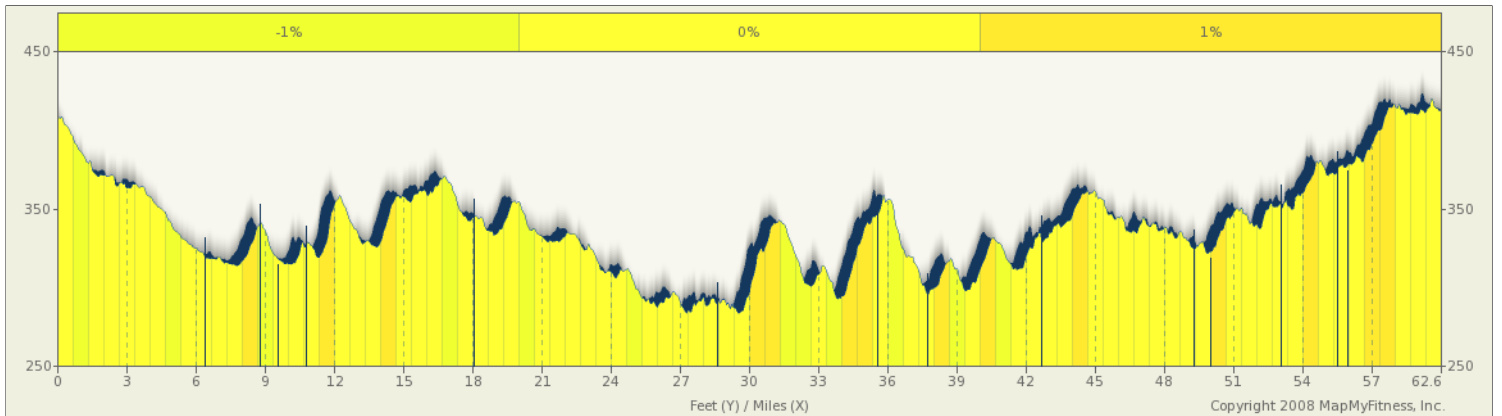
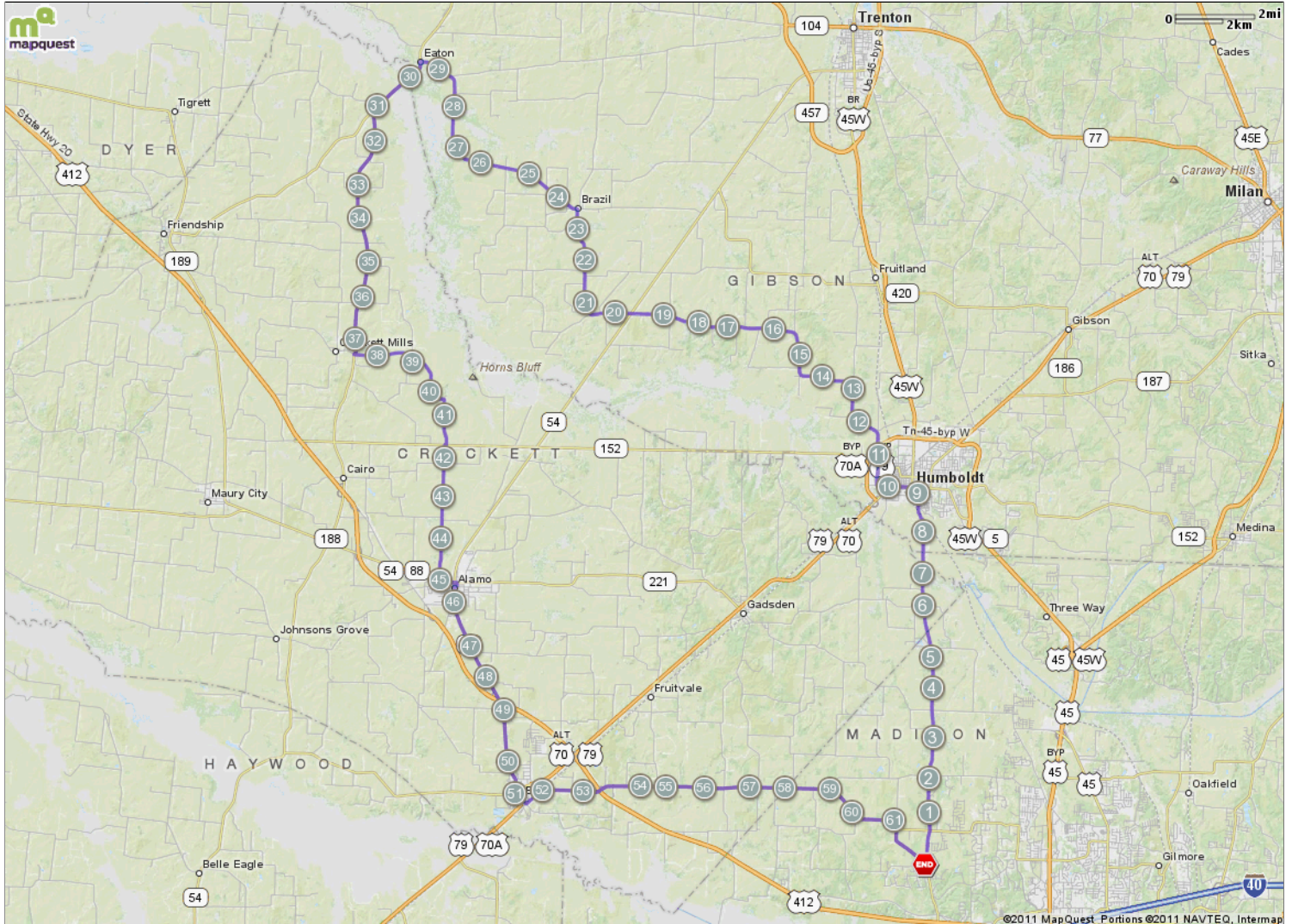


A ride mapped on 09/08/2011

Starts In Jackson, Tennessee



























62.27 miles



Description
TCA Heritage 100K Bike, TCA2Humboldt2Brazil2Eaton2CrocketMills2Alamo2Bells2TC

A ride mapped on 09/08/2011

Starts In Jackson, Tennessee

Notes		
AT	FOR	NOTES
START	 5mi 3385ft	Head north on Windy City Rd toward McClellan Rd
5.64 mi.	 1mi 120ft	Continue onto Todd Levee Rd S
6.66 mi.	 2251ft	Head north on Todd Levee Rd N
7.09 mi.	 2603ft	Continue onto Windy City Rd
7.58 mi.	 1mi 2976ft	Continue onto S 17th Ave
9.15 mi.	 92ft	Head north on S 17th Ave toward U.S. 70A W
9.16 mi.	 4104ft	Turn left onto U.S. 70A W
9.94 mi.	 130ft	Head northeast on U.S. 70A W toward Hadley Dr
9.97 mi.	 1747ft	Turn left onto Hadley Dr
10.3 mi.	 1525ft	Turn right onto Westside Dr
10.59 mi.	 3460ft	Turn left to stay on Westside Dr
11.24 mi.	 64ft	Slight right
11.25 mi.	 64ft	Head southwest toward Westside Dr
11.27 mi.	 739ft	Sharp right onto Gibson Wells Rd
11.41 mi.	 434ft	Head north on Gibson Wells Rd
11.49 mi.	 1mi 3673ft	Continue onto Humboldt Gibson Wells Rd
13.18 mi.	 5mi 2965ft	Turn left to stay on Humboldt Gibson Wells Rd
18.74 mi.	 416ft	Turn right onto Bruce Hardaway Rd
18.82 mi.	 416ft	Head south on Bruce Hardaway Rd toward Humboldt Gibson Wells Rd
18.9 mi.	 5057ft	Turn right onto Humboldt Gibson Wells Rd
19.86 mi.	 1mi 188ft	Continue onto Gibson Wells Brazil Rd
20.9 mi.	 2mi 771ft	Turn right to stay on Gibson Wells Brazil Rd
23.04 mi.	 2585ft	Turn right to stay on Gibson Wells Brazil Rd
23.53 mi.	 6mi 527ft	Turn left onto Eaton Brazil Rd
29.63 mi.	 1161ft	Turn left onto TN-188 S
29.85 mi.	 7mi 1221ft	Head southwest on TN-188 S toward Elizabeth Rd

Notes		
AT	FOR	NOTES
37.08 mi.	 2103ft	Head south on TN-188 S toward R J Welch Rd
37.48 mi.	 1mi 2399ft	Turn left onto Colvett Rd
38.93 mi.	 1056ft	Turn right to stay on Colvett Rd
39.13 mi.	 973ft	Turn left to stay on Colvett Rd
39.32 mi.	 2mi 2504ft	Head east on Colvett Rd toward Reece Rd
41.79 mi.	 187ft	Turn right onto TN-152 E/ Nichols Rd
41.83 mi.	 2mi 3384ft	Turn left onto Nance Rd
44.47 mi.	 3641ft	Head south on Nance Rd toward Williams Cir
45.16 mi.	 2254ft	Turn left onto W Church St
45.59 mi.	 99ft	Turn right onto N Johnson St
45.61 mi.	 319ft	Head south on N Johnson St toward Brigance St
45.67 mi.	 271ft	Turn right onto N Court St
45.72 mi.	 5mi 3292ft	Turn left onto TN-88 E/ N Bells St Continue to follow TN-88 E
51.34 mi.	 340ft	Continue onto Main St
51.4 mi.	 530ft	Head southeast on Main St toward Front St
51.5 mi.	 3415ft	Turn left onto Depot St
52.15 mi.	 1mi 2133ft	Head east on TN-88 E/ Depot St Continue to follow TN-88 E
53.56 mi.	 1mi 3967ft	Continue onto Old Jackson Rd
55.31 mi.	 2mi 3098ft	Head east on Old Jackson Rd toward Joe Edwards Rd
57.89 mi.	 1192ft	Head east on Old Jackson Rd
58.12 mi.	 1164ft	Continue onto Old Bells Rd
58.34 mi.	 4745ft	Head east on Old Bells Rd toward Adair Rd
59.24 mi.	 1mi 5142ft	Head east on Old Bells Rd toward Ashport Rd
61.21 mi.	 1161ft	Turn right to stay on Old Bells Rd